



G BLOCK INTERP  
Regional Bedrock Geology  
with  
Total Field Magnetics  
and 1976 WON Claims

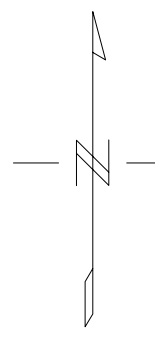
Legend

- Target
- Geological Contact
- Water
- 1975 Diamond Drill Hole
- Linear Magnetic Features

Cu  
(ppm)



Total Magnetic Field  
(nT)



Scale 1:25000  
(meters)  
WGS 84 UTM zone 8V

Canadian Dehvia International Mines Group Inc.

G Block Airborne Interpretation  
Regional Bedrock Geology  
Overlain by Total Field Magnetics

Mining District: Dawson NTS: 115U/ 13  
Date: Nov 15, 2010 Created by: LW  
AURORA GEOSCIENCES LTD.